

DISTRICT CODE OF RESIDENCE

(Required in Demographic Record)

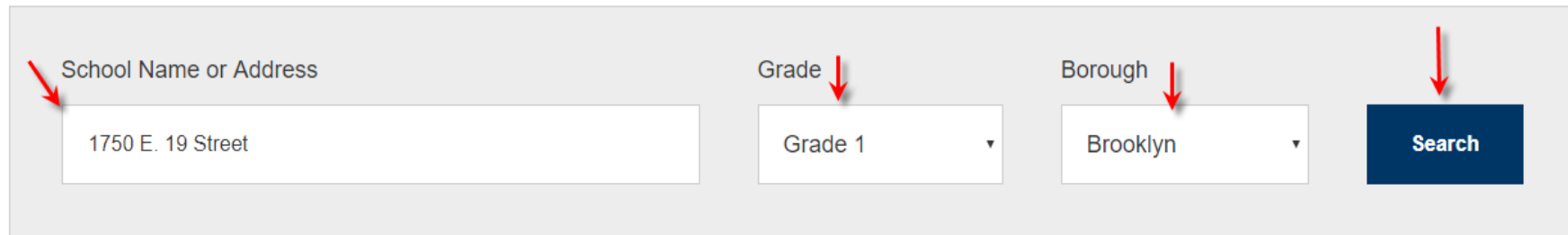
Revised 11/06/2018

District Code of Residence – Students Living in the Five Boroughs

- To find the district code of Residence for students that *live in one of the five boroughs* go to the following URL address (use Chrome) and put in the student address.
<https://www.schools.nyc.gov/find-a-school>
Scroll down. Put in the student address where it says “School Name or Address”, select Grade 1 (so it will display the elementary school district), and the Borough. Click SEARCH.

- **No results?**

Try spelling out words like "Avenue" in your address. Leave out information like apartment numbers.



The screenshot shows a search form with four main components: a text input field for the address, a dropdown menu for the grade, a dropdown menu for the borough, and a dark blue search button. Red arrows point to each of these elements. The address field contains "1750 E. 19 Street", the grade dropdown is set to "Grade 1", and the borough dropdown is set to "Brooklyn".

Zoned Schools

A zoned school is a school that serves students who live in a certain geographic area. Most New York City elementary schools are zoned. Some areas of the City have zoned middle schools and some do not. Very few high schools in New York City are zoned schools. A zoned school must serve all children who live within its zone. When there is no zoned school for a student's home address, he or she must visit the local [Family Welcome Center](#).

District Code of Residence – Students Living in the Five Boroughs

- In this example the student lives in school District 22 in Brooklyn.

Filters: Grade Level: X Grade 1 Borough: X Brooklyn Zoned Schools: X Show Zoned Schools [Show Map](#)



School Year: X 2018-2019 [Clear All](#)

Elementary Schools
2018-2019: See the zoned school below.

Middle Schools
2018-2019: See the zoned school below.

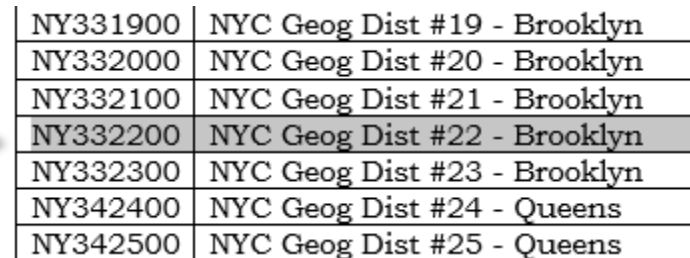
High Schools
2018-2019: See the zoned school below.

2018-2019 Zoned School

 P.S. 197 - The Kings Highway Academy District	Address 1599 East 22 Street Brooklyn, NY 11210 718-377-7890	Grades: PK,0K,01,02,03,04,05,SE Elementary School District: 22  Distance: 0.19 miles
--	---	--

District Code of Residence - NYC

- Go to the list of District of Residence Codes (obtained from the SIRS Guidance) and find District 22 under NYC.
- The district code of residence normally begins with “NY” followed by the first six digits of the BEDS code of the elementary school where the student resides. In this case the District Code of Residence is NY332200.
- The only district code of Residence that does not begin with a “NY” is the out of state code.



NY331900	NYC Geog Dist #19 - Brooklyn
NY332000	NYC Geog Dist #20 - Brooklyn
NY332100	NYC Geog Dist #21 - Brooklyn
NY332200	NYC Geog Dist #22 - Brooklyn
NY332300	NYC Geog Dist #23 - Brooklyn
NY342400	NYC Geog Dist #24 - Queens
NY342500	NYC Geog Dist #25 - Queens

District Code of Residence - NYC

Student Information Repository System Manual Version 13.0

Code	District of Residence Name
NY310100	NYC Geog Dist # 1 - Manhattan
NY310200	NYC Geog Dist # 2 - Manhattan
NY310300	NYC Geog Dist # 3 - Manhattan
NY310400	NYC Geog Dist # 4 - Manhattan
NY310500	NYC Geog Dist # 5 - Manhattan
NY310600	NYC Geog Dist # 6 - Manhattan
NY320700	NYC Geog Dist # 7 - Bronx
NY320800	NYC Geog Dist # 8 - Bronx
NY320900	NYC Geog Dist # 9 - Bronx
NY321000	NYC Geog Dist #10 - Bronx
NY321100	NYC Geog Dist #11 - Bronx
NY321200	NYC Geog Dist #12 - Bronx
NY331300	NYC Geog Dist #13 - Brooklyn
NY331400	NYC Geog Dist #14 - Brooklyn
NY331500	NYC Geog Dist #15 - Brooklyn
NY331600	NYC Geog Dist #16 - Brooklyn
NY331700	NYC Geog Dist #17 - Brooklyn
NY331800	NYC Geog Dist #18 - Brooklyn
NY331900	NYC Geog Dist #19 - Brooklyn
NY332000	NYC Geog Dist #20 - Brooklyn
NY332100	NYC Geog Dist #21 - Brooklyn
NY332200	NYC Geog Dist #22 - Brooklyn
NY332300	NYC Geog Dist #23 - Brooklyn
NY342400	NYC Geog Dist #24 - Queens
NY342500	NYC Geog Dist #25 - Queens
NY342600	NYC Geog Dist #26 - Queens
NY342700	NYC Geog Dist #27 - Queen
NY342800	NYC Geog Dist #28 - Queen
NY342900	NYC Geog Dist #29 - Queen
NY343000	NYC Geog Dist #30 - Queens
NY353100	NYC Geog Dist #31 - Si
NY333200	NYC Geog Dist #32 - Brooklyn

District Code of Residence – Not in NYC

- For students that reside outside of the 5 boroughs of NYC look in the SIRS Manual/ Chapter 5/District of Residence Code at the following link:
- <http://www.p12.nysed.gov/irs/sirs/home.html>

Student Information Repository System Manual Version 12.15

District of Residence Codes

Code	District of Residence Name
NY570101	Addison
NY410401	Adirondack
NY080101	Afton
NY142101	Akron
NY010100	Albany
NY450101	Albion
NY140101	Alden
NY180202	Alexander
NY220202	Alexandria CSD
NY020101	Alfred Almond
NY040302	Allegany-Limestone
NY460102	Altmar Parish
NY580303	Amagansett
NY140201	Amherst
NY580106	Amityville